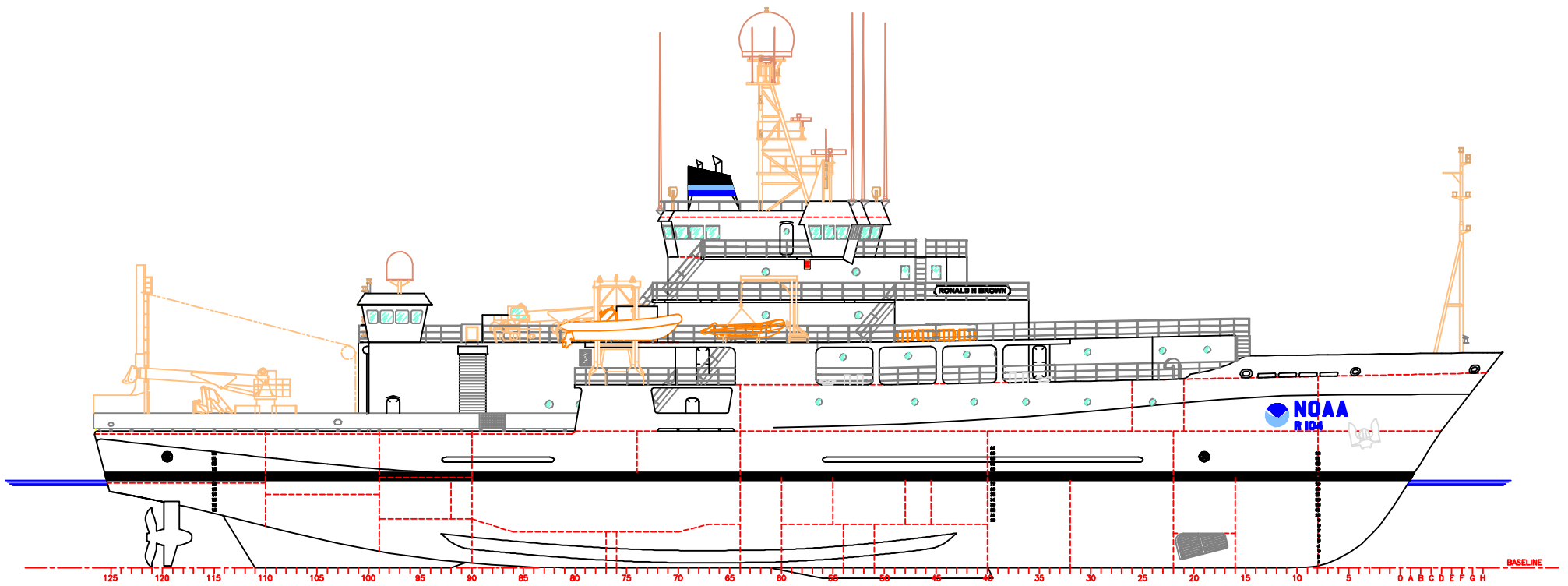
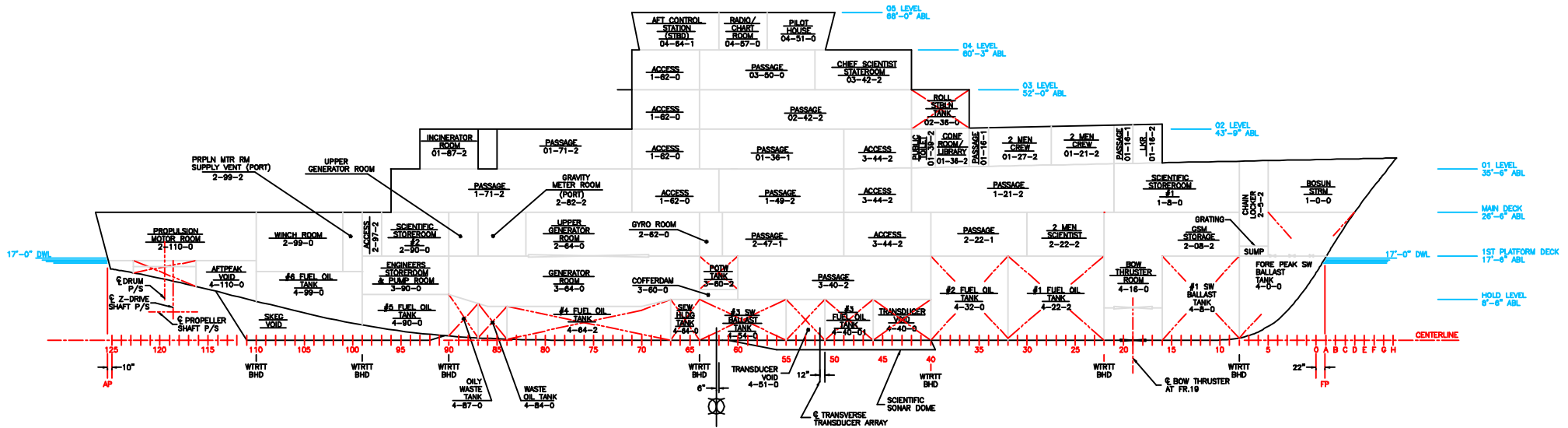


# **NOAA Ship RONALD H. BROWN**

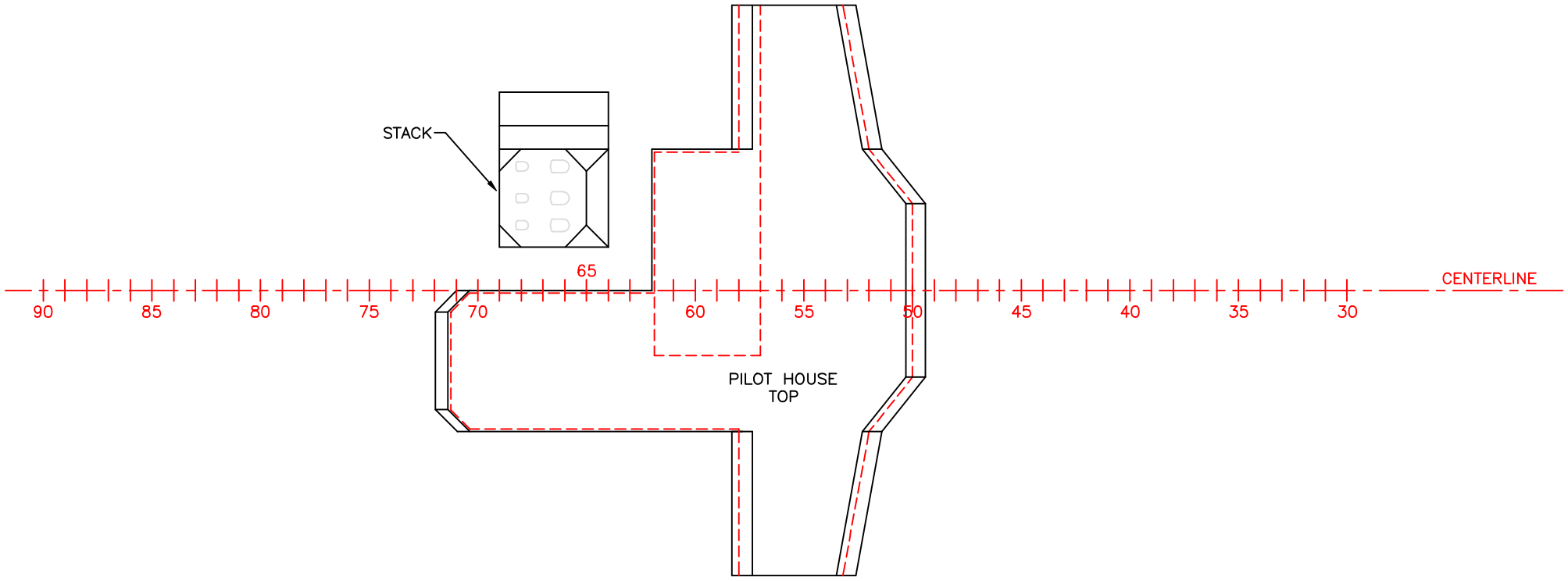
## **Deck and Profile Drawings**



**OUTBOARD PROFILE**



**INBOARD PROFILE**



STACK

65

70

60

55

50

45

40

35

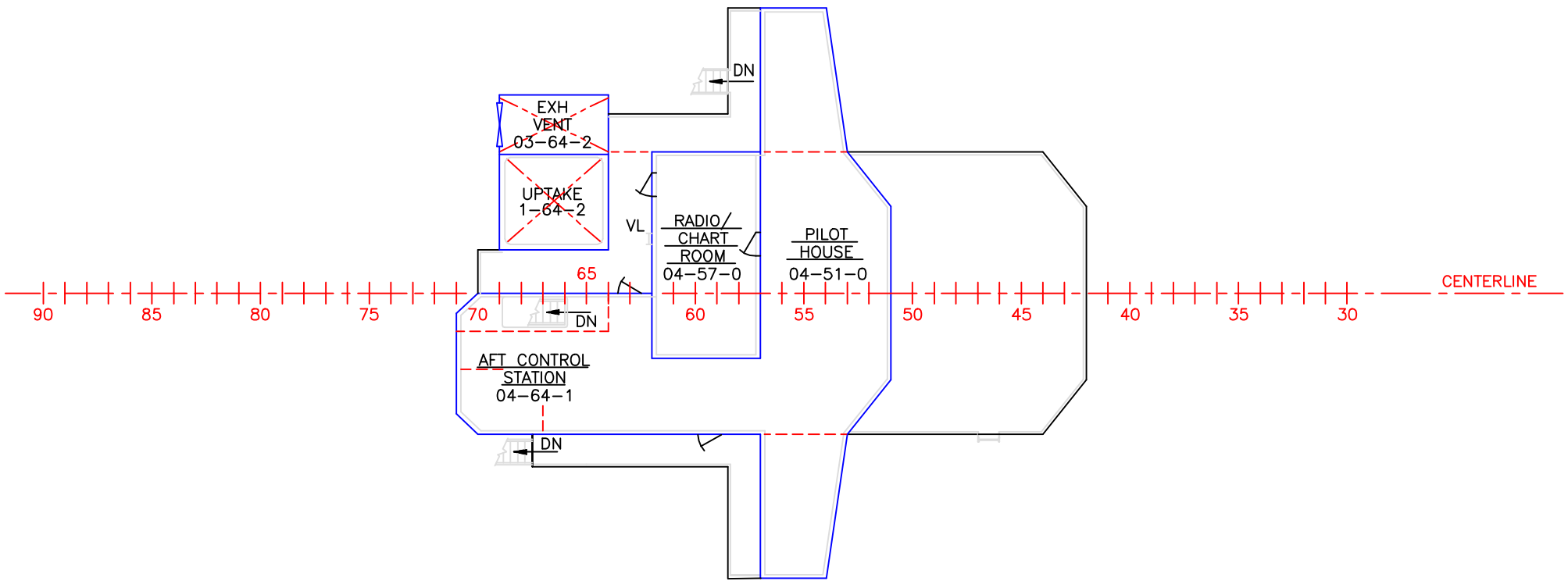
30

CENTERLINE

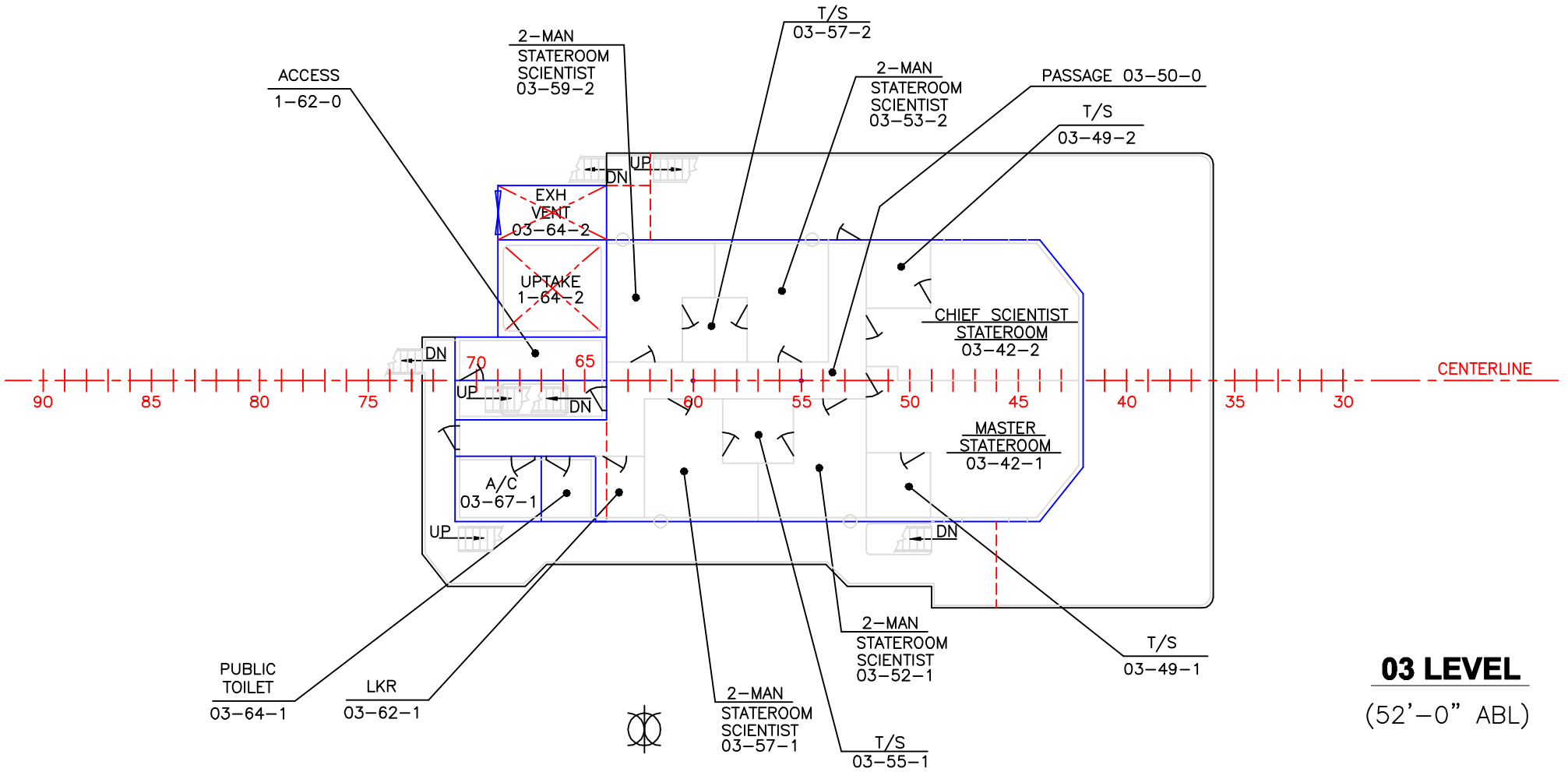
PILOT HOUSE  
TOP



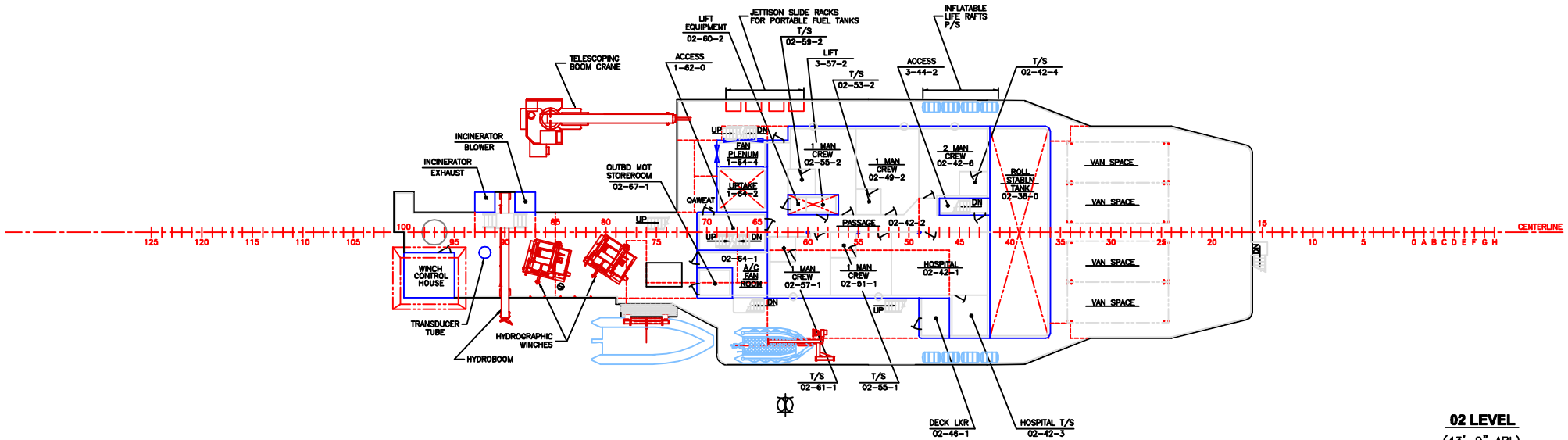
**05 LEVEL**  
(68'-0" ABL)



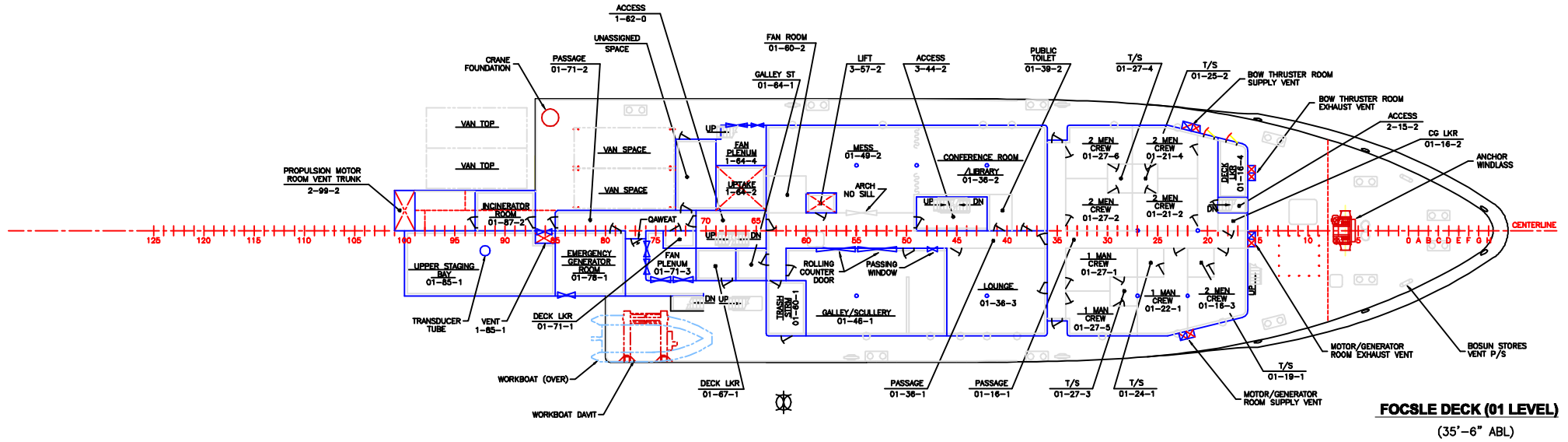
**04 LEVEL**  
 (60'-3" ABL)



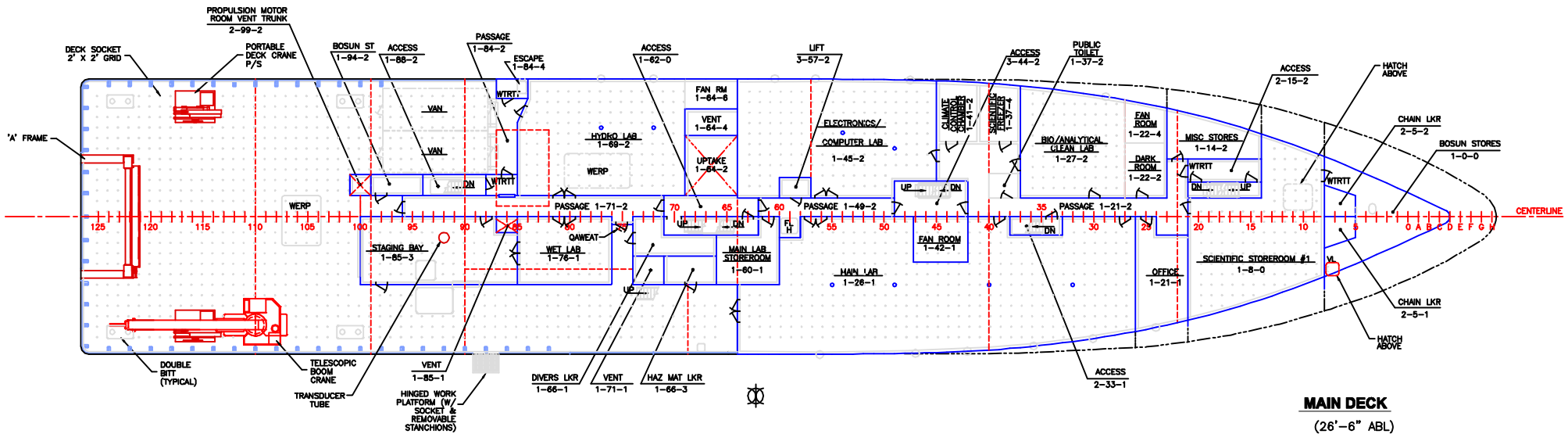
**03 LEVEL**  
(52'-0" ABL)



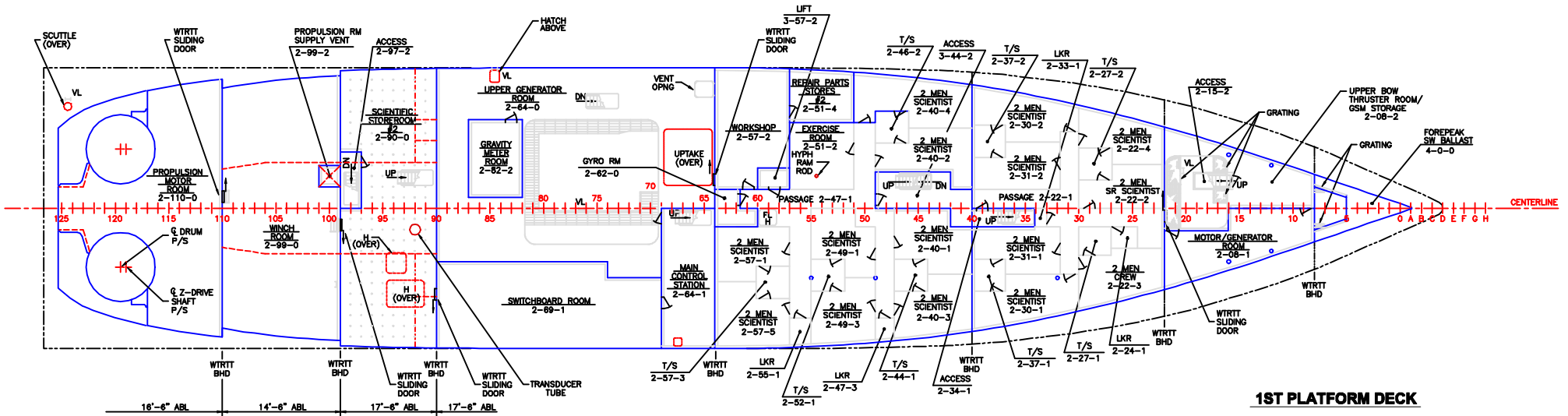
**02 LEVEL**  
(43'-9" ABL)







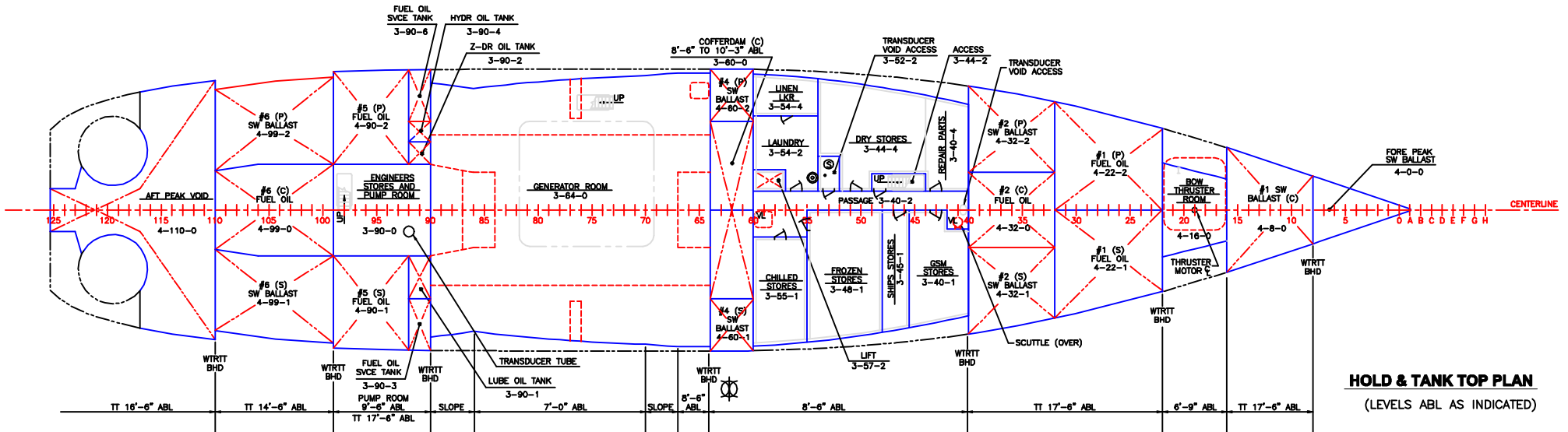
**MAIN DECK**  
 (26'-6" ABL)



**1ST PLATFORM DECK**

(17'-6" ABL)





**HOLD & TANK TOP PLAN**  
(LEVELS ABL AS INDICATED)

